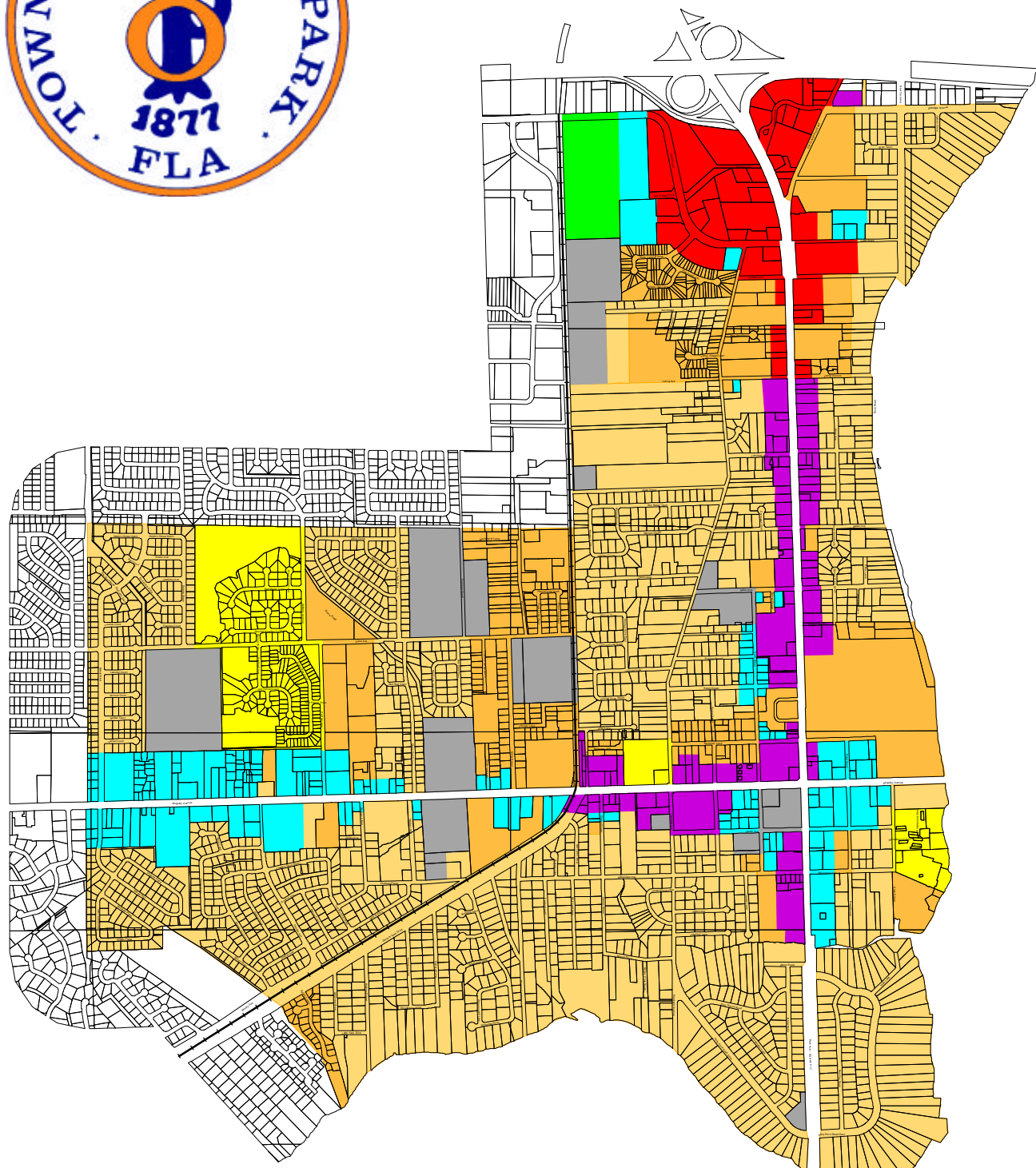



TOWN OF ORANGE PARK LAND USE











Prepared by:



NOTE: THIS MAP WAS PREPARED USING THE BEST AVAILABLE INFORMATION FROM VARIOUS DEPARTMENTS OF THE TOWN OF ORANGE PARK AND CLAY COUNTY PROPERTY APPRAISER. THE PRIMARY INFORMATION SOURCES SHOULD BE CONSULTED FOR VERIFICATION OF THE INFORMATION CONTAINED ON THESE MAPS.



-  LU_PUD
-  LU_IND
-  LU_GOVMT
-  LU_CMI
-  LU_CLI
-  LU_CHI
-  LU_RLD
-  LU_RMD

